



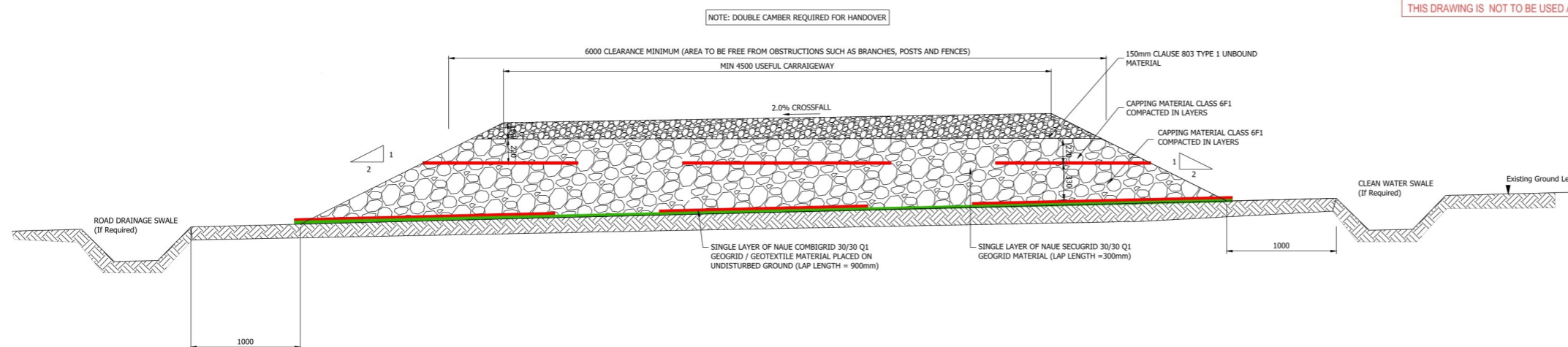
Tailte Éireann

CYAL50512615
© Tailte Éireann – Surveying.

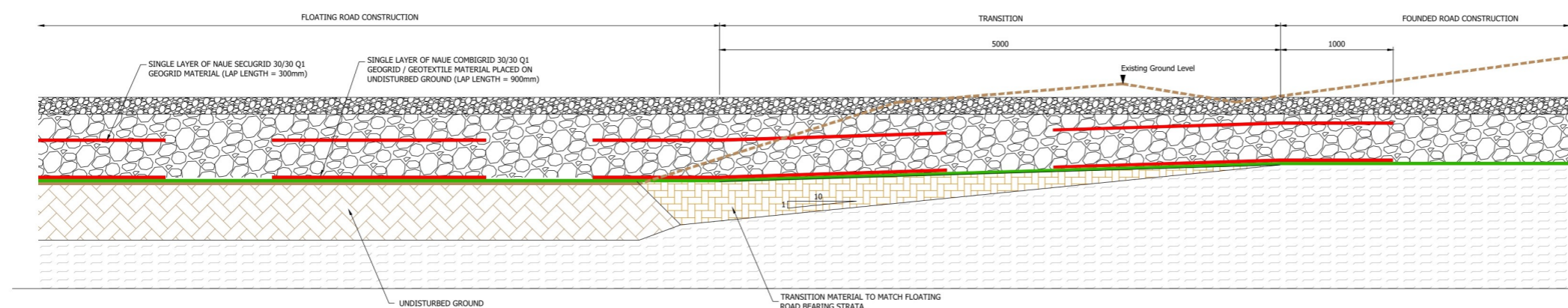
- NOTES:
- 1 FIGURED DIMENSIONS ONLY TO BE TAKEN FROM THIS DRAWING.
 - 2 ALL DRAWINGS TO BE CHECKED BY THE CONTRACTOR ON SITE.
 - 3 ENGINEER TO BE INFORMED OF ANY DISCREPANCIES BEFORE ANY WORK COMMENCES.
 - 4 THIS DRAWING TO BE READ IN CONJUNCTION WITH ALL OTHER RELEVANT DRAWINGS AND SPECIFICATIONS.

THIS DRAWING IS NOT TO BE USED AS A CONSTRUCTION DRAWING.

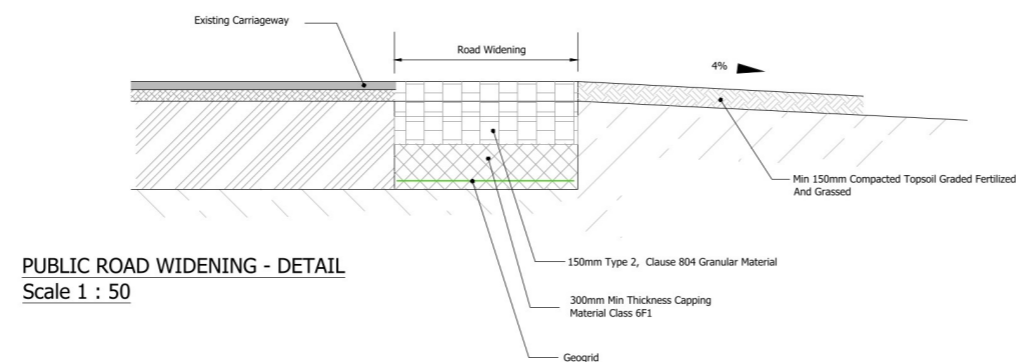
Legend



TYPICAL SECTION - NEW FLOATING ROAD - (CBR = 1%)
SCALE 1:50



TRANSITION BETWEEN FLOATING AND FOUNDED ROAD
SCALE 1:50



PUBLIC ROAD WIDENING - DETAIL
Scale 1 : 50

Client
CONSTANT ENERGY LIMITED.

Project
TIRAWLEY WIND FARM,
CO. MAYO

Title
ROAD CONSTRUCTION DETAILS
(SHEET 2 OF 2)



© COPYRIGHT OF
JENNINGS O'DONOVAN AND PARTNERS LIMITED
FINISKLIN Tel (+353) 719 161 416
SLIGO Email. info@jodireland.com
IRELAND www.jodireland.com

@JOD_Sligo LinkedIn Jennings O'Donovan & Partners Facebook Jennings O'Donovan

Date	21/04/2026	Revision	1	Job No.	6289
Scale	NOT TO SCALE	Stage	Planning	Figure	2.11
Drawing	DT	Checked	MG	Approved	MG